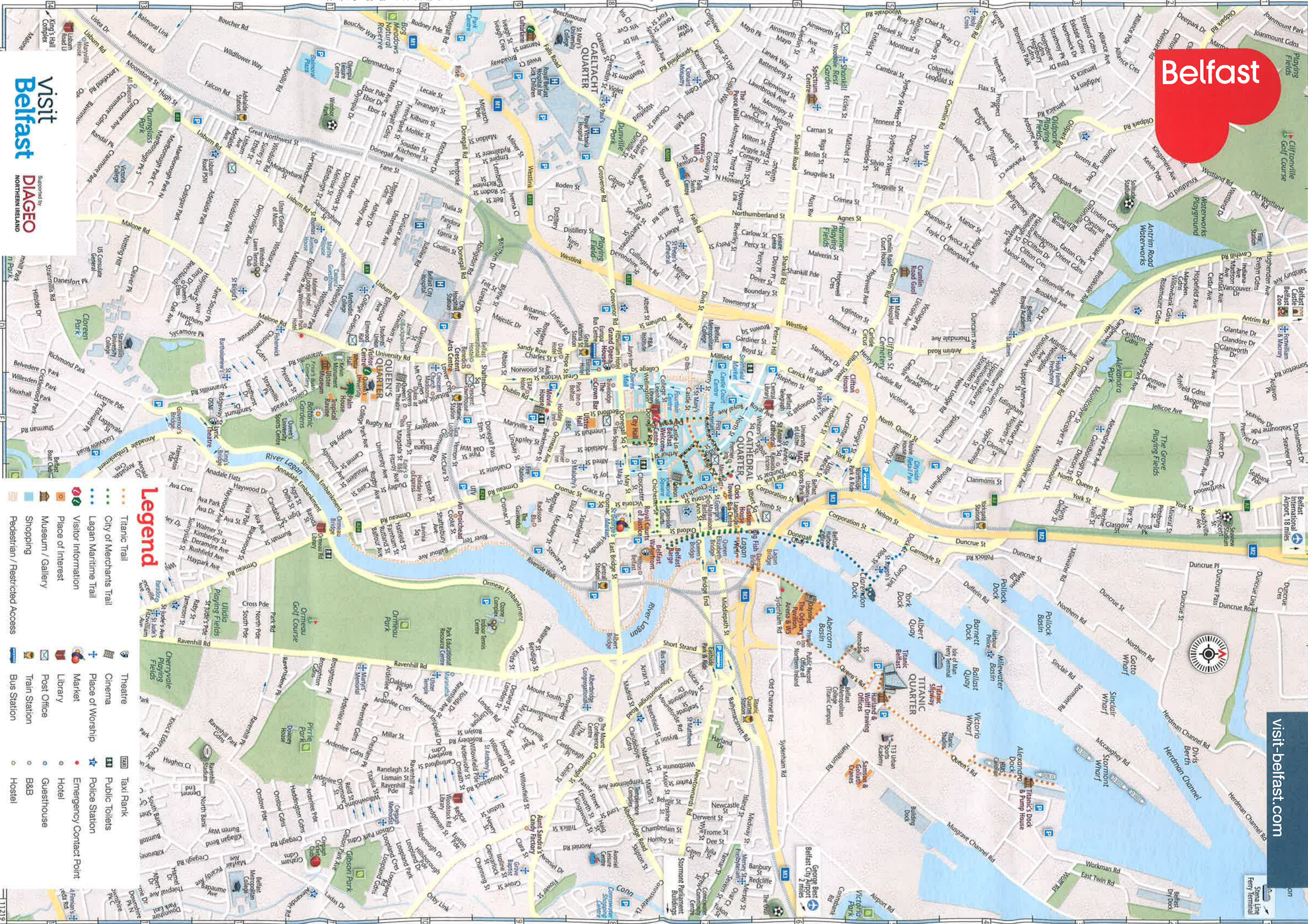


# Belfast

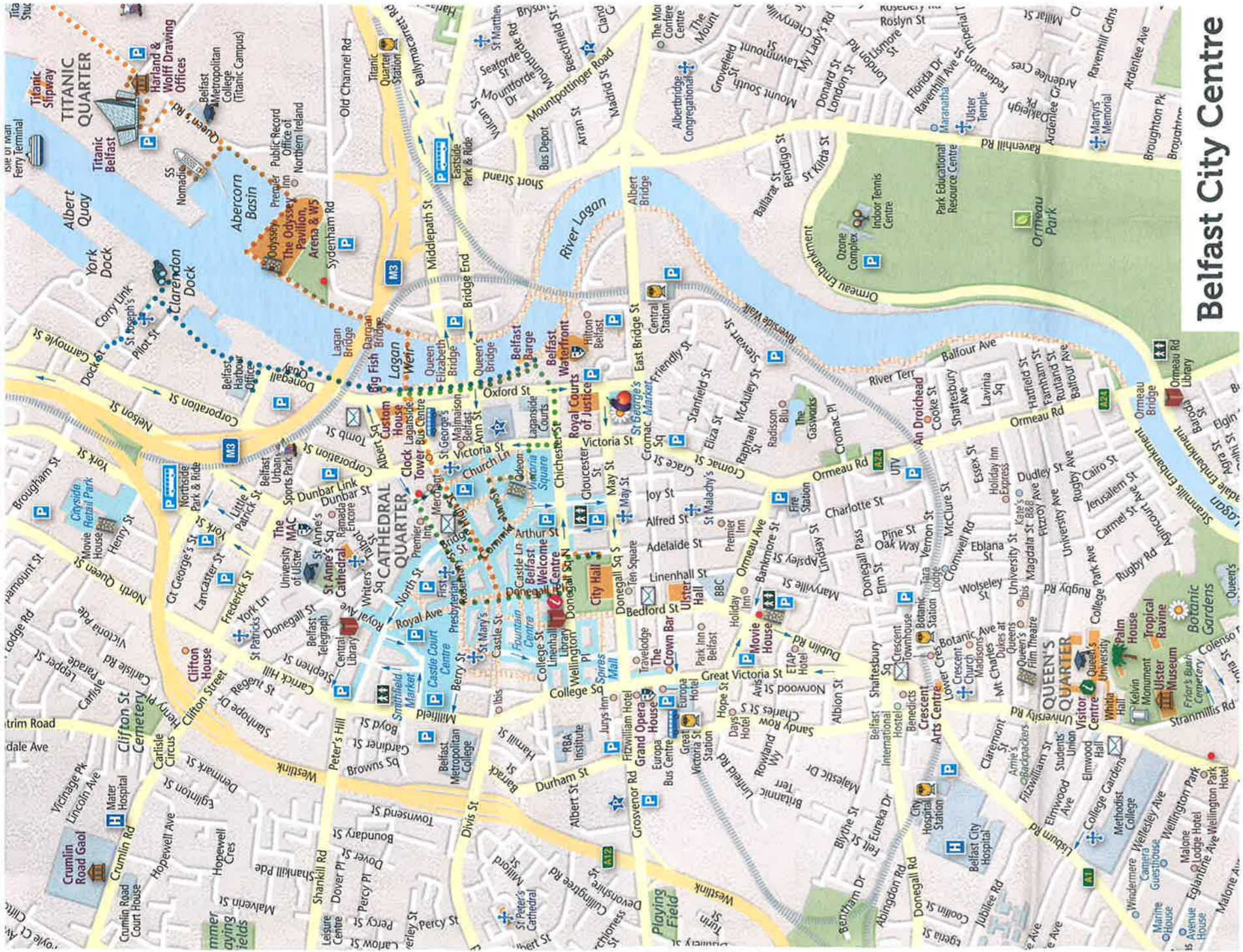


Visit Belfast  
Supported by DIAGEO  
NORTHERN IRELAND

## Legend

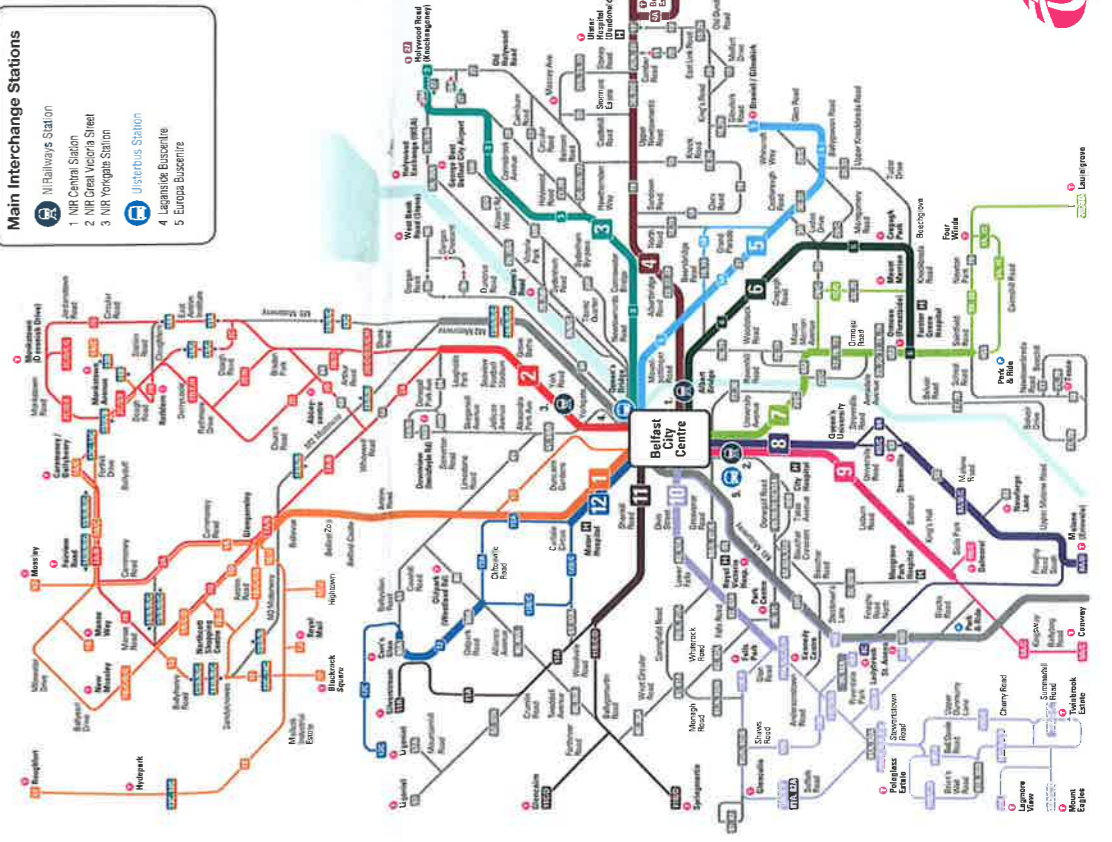
- Titanic Trail
- City of Merchants Trail
- Lagan Maritime Trail
- + Visitor Information
- + Place of Interest
- + Museum / Gallery
- + Shopping
- + Pedestrian / Restricted Access
- + Theatre
- + Cinema
- + Place of Worship
- + Market
- + Library
- + Post Office
- + Train Station
- + Bus Station
- + Taxi Rank
- + Public Toilets
- + Police Station
- + Emergency Contact Point
- + Hotel
- + Guesthouse
- + B&B
- + Hostel

visit-belfast.com



## Belfast City Centre

## Metro Belfast's Bus Service



## City Centre Departure Map



- Main Corridors within Metro Network**
- 1 Adam Road
  - 2 Shore Road
  - 3 Holywood Road (also 27, 28)
  - 4 Upper Newtownards Road (also 20, 23)
  - 5 Colough Road (also 15, 19, 31)
  - 6 Ormeau Road (also 29, 30)
  - 7 Malone Road (also 8)
  - 8 Lagan Road
  - 9 Falls Road (also 10, 11, 19, 31, 32, 33, 34, 35, 36)
  - 10 Shankill Road (also 37, 38)
  - 11 O'Connell Road
  - 12 Other Routes
- Other Services**
- 1 804, 81
  - 2 11, 41, 46
  - 3 77, 79
  - 4 82, 264, 265, 266, 600
  - 5 30, 32, 34, 35, 36, 37, 38, 39
  - 6 300, 302, 304, 305, 306, 307, 308, 309, 310, 311, 312, 313, 314, 315, 316, 317, 318, 319, 320, 321, 322, 323, 324, 325, 326, 327, 328, 329, 330, 331, 332, 333, 334, 335, 336, 337, 338, 339, 340, 341, 342, 343, 344, 345, 346, 347, 348, 349, 350, 351, 352, 353, 354, 355, 356, 357, 358, 359, 360
  - 7 804, 81
  - 8 11, 41, 46
  - 9 77, 79
  - 10 82, 264, 265, 266, 600
  - 11 30, 32, 34, 35, 36, 37, 38, 39
  - 12 300, 302, 304, 305, 306, 307, 308, 309, 310, 311, 312, 313, 314, 315, 316, 317, 318, 319, 320, 321, 322, 323, 324, 325, 326, 327, 328, 329, 330, 331, 332, 333, 334, 335, 336, 337, 338, 339, 340, 341, 342, 343, 344, 345, 346, 347, 348, 349, 350, 351, 352, 353, 354, 355, 356, 357, 358, 359, 360
- Services**
- 1 Terminates
  - 2 Park & Ride
  - 3 City Express
  - 4 Inbound
  - 5 Outbound
  - 6 Greater Route



let's go together  
translink.co.uk

## Visit Belfast Welcome Centre



## Beyond Belfast Attractions

**ANTRIM**

<b>Antrim Castle Gardens</b> Randalstown Road T: 028 9448 1338 antrim.gov.uk	<b>Ram's Island</b> Lough Neagh, Antrim T: 07715 368060 ramsisland.org	<b>Old Courthouse</b> Market Square, Antrim T: 028 9446 3113 antrim.gov.uk
<b>Antrim Lough Shore Park</b> Lough Road, Antrim T: 028 9446 3113 antrim.gov.uk	<b>Shane's Castle</b> Randalstown Rd, Antrim T: 028 9442 8216 shanescastle.com	<b>Pogues Entry</b> Church Street, Antrim T: 028 9448 1338 antrim.gov.uk

**LISBURN**

<b>Hidden Brewery &amp; Castle Gardens</b> Grand Street, Hilden T: 028 9266 0800 taproomhilden.com	<b>Irish Linen Museum &amp; Castle Gardens</b> Market Square, Lisburn T: 028 9266 3377	<b>Hillsborough Castle Tours</b> Main Street, Hillsborough T: 028 9268 9406
<b>Lagan Valley Leisure Park</b> Lisburn Leisure Park T: 028 9267 2121	<b>Drumbo Park Greyhound Stadium</b> T: 028 9061 0070 drumbopark.com	<b>Coca-Cola Visitors Experience</b> Knockmore Hill, Lisburn T: 028 9264 2267

**NORTH DOWN**

<b>Bangor Castle Walled Garden</b> Castle Park, Bangor T: 028 9127 0069 northdowntourism.com	<b>North Down Museum</b> Castle Park Bangor T: 028 9127 1200 northdownmuseum.com	<b>Cockle Row Cottages</b> Groomsport Harbour T: 028 9127 0069 northdowntourism.com
<b>Pickle Funpark</b> Marine Gardens Bangor T: 028 9145 0746 picklefunpark.com	<b>Crawfordsburn Country Park</b> Bridge Road South T: 028 9185 3621 doeni.gov.uk/niea/	<b>North Down Coastal Path</b> Holywood - Portlaoige T: 028 9127 0069 northdowntourism.com

**NEWTOWNABBEE**

<b>Theatre at the Mill</b> Carmoney Road North T: 028 9034 0202 theatrethemill.com	<b>Museum at the Mill</b> Mossley Mill Carmoney Road North T: 028 9034 0064 newtownabbey.gov.uk/museumatthemill	<b>Sentry Hill</b> 40 Ballycraiga Road T: 028 9083 2363 sentryhill.net
<b>The White House Heritage Centre</b> 28-34 Whitehouse Park T: 028 9080 1680 thewhitehouseeni.com	<b>Ballyrobert Cottage Garden</b> 154 Ballyrobert Road Ballyclare T: 028 9332 2952 ballyrobertcottagegarden.co.uk	

## Titanic Trails

### Titanic Trail

### City of Merchants Trail

### Lagan Maritime Trail

It has never been easier to discover Belfast's links to its unique Titanic and maritime heritage, now Belfast City Council has introduced a series of waymarked trails right through the city.

From Belfast City Hall and the Belfast Welcome Centre follow the Belfast Titanic Trail which takes you over the Lagan Weir past the Odyssey complex and into Titanic Quarter where you will discover SS Nomadic, Titanic Belfast, Harland & Wolff Drawing Offices, Titanic slipways and all the other important sites in Titanic Quarter such as Titanic's Dock & Pump-House, From the Belfast Barge, a floating maritime exhibition, the Blue Lagan Maritime Trail takes you through Belfast's wider maritime heritage, along the Lagan to the nautically themed Sinclair Seamen's Church, Dock and Sailortown.

Follow the green City of Merchants Trail from Belfast City Hall to explore Belfast's unique and still tangible heritage, including the buzzing Cathedral Quarter and the historic buildings of Belfast.

Get there now with Value Cabs  
Belfast's number 1 taxi company.

## VALUE CABS

028 90 80 90 80

www.valuecabs.co.uk



discovernorthernireland.com/titanictrails

For further visitor information please contact  
Newtownabbey Borough Council, Mossley Mill, Newtownabbey  
T: +44 (0)28 9034 0000. E: info@newtownabbey.gov.uk, www.newtownabbey.gov.uk

For further visitor information please contact  
Bangor Visitor Information Centre, 34 Quay Street, Bangor  
T: +44 (0)28 9127 0069. E: info@northdown.gov.uk, www.northdowntourism.com

For further visitor information please contact  
Lisburn Visitor Information Centre, 15 Lisburn Square, Lisburn  
T: +44 (0)28 9266 0038. E: vic.lisburn@lisburn.gov.uk, www.visitlisburn.com

For further visitor information please contact  
Antrim Visitor Information Centre, The Old Courthouse, Market Square  
Antrim BT41 4AW, T: +44 (0)28 9442 8331. E: info@antrim.gov.uk, www.antrim.gov.uk